

Product Code . ILS-CE-11390

Map software for GPS receiver

Description

Technical Specifications:

Trip and waypoint management functions.

Political boundaries, cities, towns, major motorways, and/or interstates, and principal highways; lakes, major streams, and rivers; and urban areas and railroads.

The CD-ROM provides worldwide coverage with base-map level detail including the following features:

Coastline detail which includes many offshore islands, as well as worldwide nautical navigation aids.




Instructions for use:

The CD-ROM is inserted into a PC, and map software is uploaded to the GPS receiver using a microSD card or PC USB port.

Contact jLab for your Educational School Science Lab Equipments. We are best maths lab equipment manufacturers in india, physics lab equipments manufacturers, school educational

equipments, school lab equipment manufacturer, school lab equipments manufacturers scientific educational lab equipment in india,

Indian Lab Suppliers,

Direct Contact Details  +91-8569909696  sales@indianlabsuppliers.com
 www.indianlabsuppliers.com